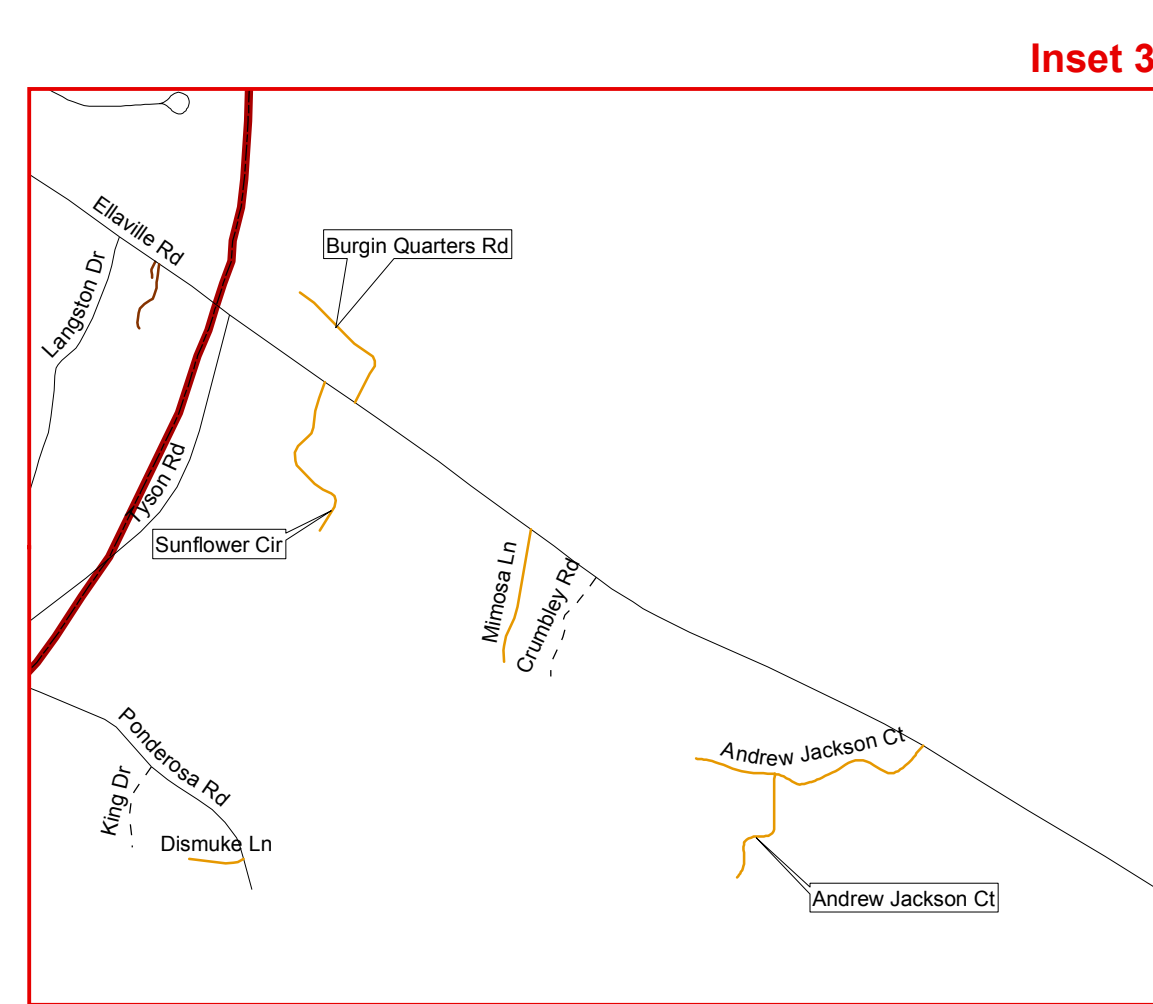
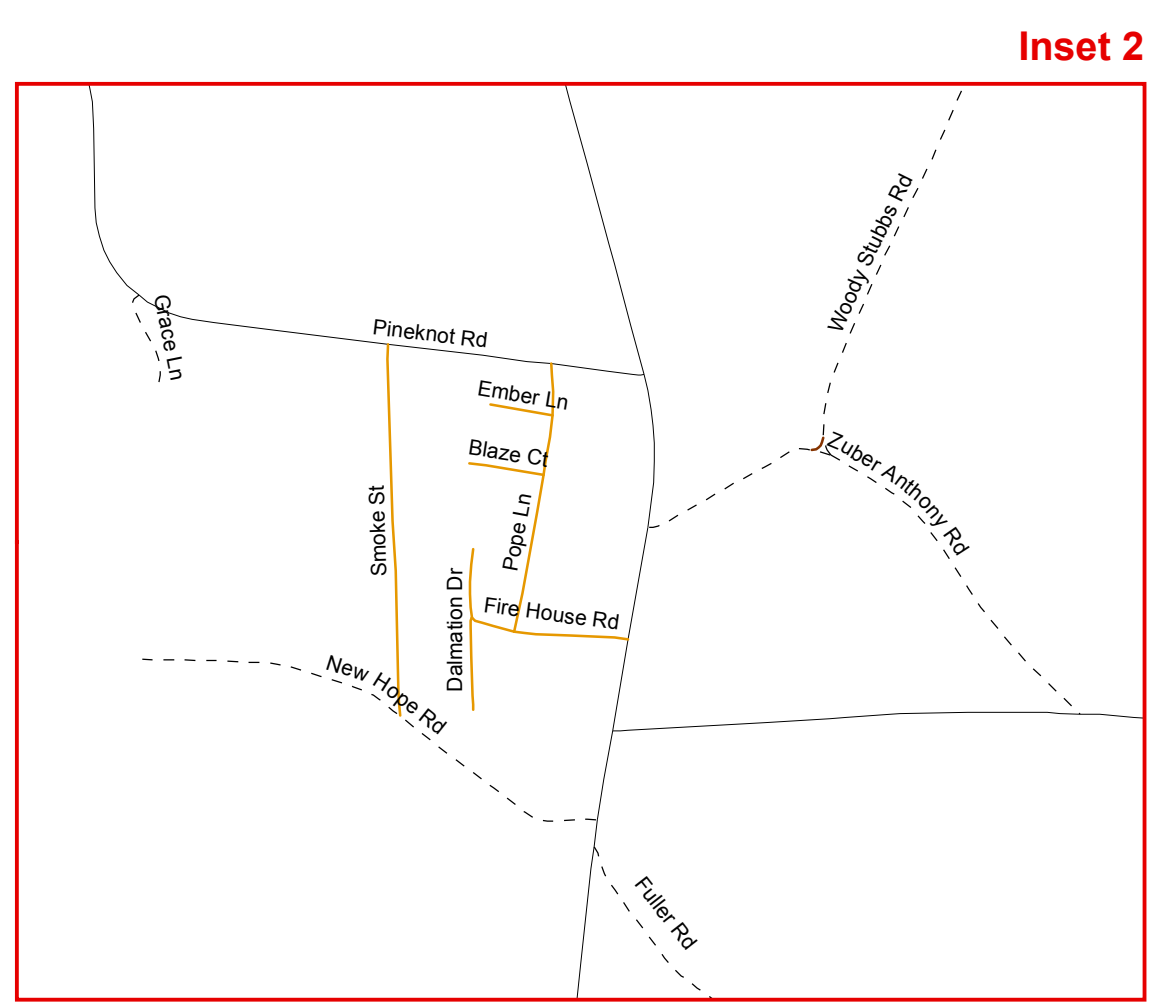
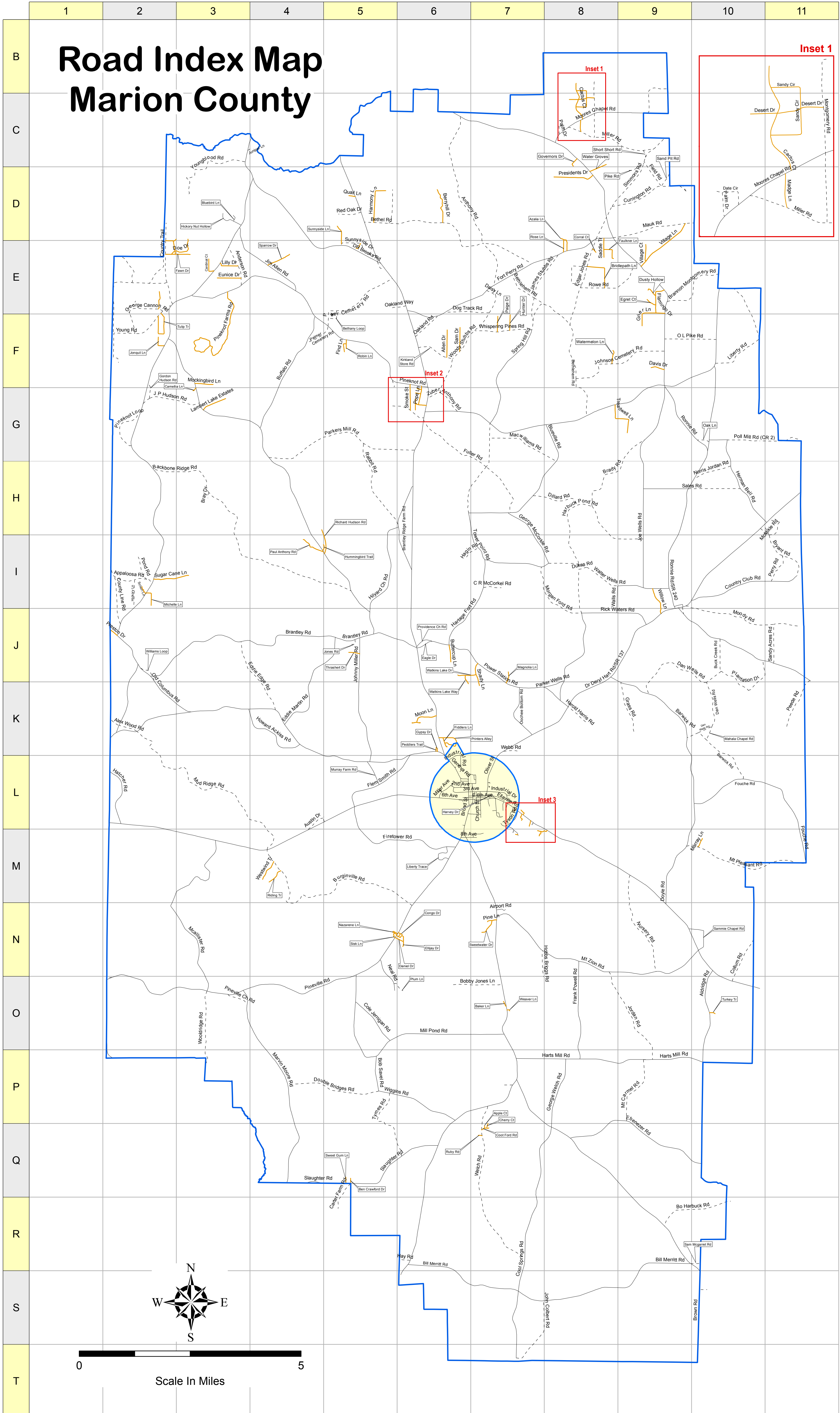


- A Airport Rd (CR 161), N7
- Aldridge Rd (CR 113), O10
- Aldridge Rd (CR 113), P10
- Alex Wood Rd, K2
- Allen Dr (CR 46), F6
- Anderson Rd (CR 67), E3
- Andrew Jackson Ct, M7
- Andrew Jackson Ct, M8
- Anthony Rd (CR 25), C6
- Anthony Rd (CR 25), D6
- Anthony Rd (CR 25), D7
- Anthony Rd (CR 25), E7
- Appaloosa Rd (CR 84), I2
- Apple Cr (CR 120), Q7
- Austin Dr (CR 105), L4
- Austin Dr (CR 105), M4
- Azalea Ln, E8
- B Backbone Ridge Rd (CR 74), H2
- Backbone Ridge Rd (CR 74), H3
- Backbone Ridge Rd (CR 74), I3
- Backbone Ridge Rd (CR 74), I4
- Backbone Ridge Rd (CR 74), I5
- Backbone Ridge Rd (CR 74), I4
- Baker Ln, O7
- Barwick Rd (CR 164), K9
- Ben Anthony Rd, I4
- Ben Crawford Dr, Q5
- Berryhill Dr (CR 185), D6
- Bethany Loop (CR 54), E5
- Bethany Loop (CR 54), F5
- Bethel Rd (CR 50), D5
- Bethel Rd (CR 50), D9
- Bethlehem Rd (CR 41), E7
- Bethlehem Rd (CR 41), E8
- Bethlehem Rd (CR 41), F8
- Bethlehem Rd (CR 41), G8
- Bill Merritt Rd (CR 122), H6
- Bill Merritt Rd (CR 122), H9
- Bill Merritt Rd (CR 122), S6
- Bill Merritt Rd (CR 122), S7
- Bill Merritt Rd (CR 122), S8
- Bill Merritt Rd (CR 122), S9
- Blaze Ct, G6
- Bluesail Ln (CR 209), O3
- Blueville Rd (CR 23), G8
- Blueville Rd (CR 23), H6
- Blueville Rd (CR 23), H8
- Bo Harbuck Rd (CR 123), R10
- Bo Harbuck Rd (CR 123), R9
- Bob Savel Rd (CR 90), P5
- Bobby Jones Ln (CR 101), O6
- Brady Rd (CR 6), G9
- Brady Rd (CR 6), H8
- Brannon Montgomery Rd (CR 37), E10
- Brannon Montgomery Rd (CR 37), E9
- Brantley Rd (CR 80), J2
- Brantley Rd (CR 80), J3
- Brantley Rd (CR 80), J4
- Brantley Rd (CR 80), J5
- Brantley Ridge Farm Rd, H6
- Brantley Ridge Farm Rd, H6
- Brantley Ridge Farm Rd, H6
- Brantley Rd (CR 124), E8
- Brown Rd (CR 52), E5
- Brown Rd (CR 52), S10
- Bryant Rd (CR 143), I11
- Buck Creek Rd, J10
- Buck Ln (CR 186), O2
- Buffalo Rd (CR 54), F4
- Burgin Quarters Rd (CR 156), L7
- Burginville Rd (CR 92), M4
- Burginville Rd (CR 92), M5
- Buttercup Ln (CR 179), J6
- C C McCormick Rd (CR 19), I7
- Cactus Ct (CR 171), B8
- Cactus Ct (CR 171), C8
- Camellia Ln, G3
- Cardinal Ct (CR 186), E3
- Carter Farm Rd (CR 151), Q3
- Cherry Ct, Q7
- Cole Jernigan Rd (CR 100), O5
- Collum Rd (CR 112), N10
- Collum Rd (CR 112), O10
- Congo Dr, N6
- Cool Springs Rd (CR 167), Q7
- Cool Springs Rd (CR 167), Q8
- Cool Springs Rd (CR 167), R7
- Cool Springs Rd (CR 167), S7
- Cool Springs Rd (CR 167), T7
- Coot Ford Rd (CR 120), Q7
- Corral Cr (CR 33), E8
- Country Club Rd (CR 141), I10
- Country Trail (CR 69), O2
- Country Trail (CR 69), E2
- Country Line Rd (CR 85), I2
- Crumbley Rd, L7
- Currington Rd (CR 34), D9
- Cut Off Rd, O2
- D Daisy Ln (CR 48), E7
- Dalmation Dr, G6
- Dan Wells Rd (CR 133), J9
- Dan Wells Rd (CR 133), K10
- Daniel Dr (Siskville), N5
- Daniel Dr (Siskville), N6
- Date Cir, C8
- Davis Dr, F9
- Deer Trl, L4
- Desert Dr (CR 170), C8
- Dillard Rd (CR 11), H8
- Dismuke Ln, M7
- Doe Dr (CR 186), E3
- Dog Track Rd (CR 175), E6
- Dog Track Rd (CR 175), E7
- Double Bridges Rd (CR 98), P4
- Double Bridges Rd (CR 98), P5
- Doye Rd (CR 130), L9
- DR Brooks Rd (CR 204), D4
- Dr Deryl Hart Rd/SR 137, K8
- Dr Deryl Hart Rd/SR 137, L7
- Dukes Rd, I8
- Dusty Hollow, E9
- E Ebenezer Rd (CR 165), Q9
- Eddie Edge Rd (CR 76), K4
- Eddie Martin Rd (CR 78), K4
- Edgar Jones Rd (CR 33), F8
- Egret Ct, E9
- Elliay Dr (CR 163), N6
- Ember Ln, G6
- Eunice Dr (CR 647), E3
- F Faulkner Ln, E8
- Fawn Dr (CR 186), E2
- Fawn Dr (CR 186), E3
- Fiddlers Ln, K6
- Field Rd (CR 32), C9
- Find Ln, F5
- Fire House Rd, G6
- Firetower Rd (CR 108), L5
- Firetower Rd (CR 108), M5
- Firetower Rd (CR 108), M6
- Flamingo Dr, E9
- Flem Smith Rd (CR 108), K6
- Flem Smith Rd (CR 108), L5
- Fort Perry Rd (CR 48), E7
- Fouche Rd (CR 128), L10
- Fouche Rd (CR 128), M11
- Frank Powell Rd (CR 116), O8
- Fuller Rd (CR 22), G6
- Fuller Rd (CR 22), H7
- G George Cannon Rd (CR 71), E2
- George McCorkie Rd (CR 168), H7
- George McCorkie Rd (CR 168), I7
- George Welch Rd (CR 117), P8
- Glenn Alter Rd, M2
- Gordon Hudson Rd (CR 73), F2
- Gordon Hudson Rd (CR 73), G2
- Governors Dr (CR 182), C8
- Grace Ln, G6
- Grass Rd, K9
- Grier Ln, F9
- Gypsy Dr (CR 107), K6
- H Hagin Rd (CR 20), I6
- Harbuck Pond Rd (CR 12), H8
- Harmony Ln, D5
- Harold Harris Rd (CR 15), K8
- Harper Wells Rd (CR 119), P7
- Hartage Fort Rd (CR 168), I7
- Hartage Fort Rd (CR 168), J6
- Harts Mill Rd (CR 114), P7
- Harts Mill Rd (CR 114), P9
- Harvey Dr, L6
- Hatcher Rd, L2
- Hay Rd (CR 147), R6
- Herman Bell Rd (CR 1), H10
- Hickory Nw Hollow (CR 208), O3
- Hilyard Ch Rd (CR 61), I5
- Hobbs Briggs Rd (CR 115), N7
- Howard Ackiss Rd (CR 77), K4
- Hummingbird Trail, I4
- Hunter Dr, F7
- J P Hudson Rd (CR 72), G2
- J P Hudson Rd (CR 72), G3
- James Stubbs Rd (CR 35), E7
- Jim Allen Rd (CR 66), E4
- Joe Wells Rd (CR 169), F9
- Joe Wells Rd (CR 169), G9
- Joe Wells Rd (CR 169), H9
- Joe Wells Rd (CR 169), I9
- John Colbert Rd (CR 121), S7
- Johnny Miller Rd (CR 79), J5
- Johnny Miller Rd (CR 79), K5
- Johnson Cemetery Rd (CR 40), F8
- Johnson Cemetery Rd (CR 40), F9
- Jones Rd, J5
- Jonquil Ln (CR 178), F2
- Jordan Rd (CR 125), O9
- Juniper Ln, C3
- K King Dr, M7
- Kirkland Store Rd (CR 46), F6
- L Lambert Lake Estates, G3
- Liberty Hill Rd (CR 148/149), O2
- Liberty Rd (CR 43), F10
- Lillie Dr, E3
- M Mack Williams Rd (CR 159), G7
- Madge Ln, C8
- Magnolia Ln, J7
- Mahala Chapel Rd, K10
- Mckoy Dr, N5
- Marvin Moore Rd (CR 96), P4
- Marvin Moore Rd (CR 96), Q4
- Mauck Rd (CR 35), D9
- McAllister Rd (CR 93), N3
- McMikie Rd (CR 144), H11
- Michelle Ln, I2
- Mill Pond Rd (CR 102), O6
- Miller Rd (CR 29), C8
- Miller Rd (CR 29), C9
- Mimosa Ln, L7
- Mockingbird Ln, F3
- Montgomery Rd (CR 27), B8
- Montgomery Rd (CR 27), C8
- Moody Rd (CR 140), J10
- Moon Ln, K6
- Moores Chapel Rd (CR 26), C8
- Morgan Ford Rd (CR 8), I8
- Morgan Ford Rd (CR 8), J8
- Mt Carmel Rd (CR 124), P9
- Mt Pleasant Rd (CR 129), M10
- Mt Zion Rd (CR 111), N8
- Mud Ridge Rd (CR 91), L2
- Murray Farm Rd (CR 106), L3
- Murray Ln, M10
- N Nazarene Ln, N5
- Neal Rd (CR 103), N5
- Neal Rd (CR 103), O5
- New Hope Rd (CR 57), G10
- Norris Jordan Rd (CR 4), H10
- Nursery Rd (CR 126), N9
- O O L Pike Rd (CR 38), F10
- O L Pike Rd (CR 38), F9
- Oak Ln (CR 3), G10
- Oakland Rd (CR 47), F6
- Oakland Way, E5
- Oakland Way, E6
- Old Columbus Rd, K2
- Oochee Bottom Rd (CR 16), K7
- P Paige Rd, F7
- Palm Cr, C8
- Palmer Cemetery Rd (CR 54), E5
- Pancy Ln, F2
- Parker Wells Rd (CR 13), J8
- Parker Wells Rd (CR 13), K8
- Parkers Mill Rd (CR 58), G4
- Parkers Mill Rd (CR 58), G5
- Paul Anthony Rd, I4
- Pecan Pl (CR 146), J9
- Peddlers Trail (CR 107), K6
- Perry Rd (CR 142), I11
- Pike Rd (CR 31), C9
- Pike Rd (CR 31), D9
- Pine Pl, N7
- Pineknott Farm, E3
- Pineknott Farm, F3
- Pineknott Loop (CR 207), G2
- Pineknott Rd (CR 55), E3
- Pineknott Rd (CR 55), F4
- Pineknott Rd (CR 55), F5
- Pineknott Rd (CR 55), F6
- Pinesville Rd (CR 163), M6
- Pinesville Rd (CR 163), N2
- Pinesville Rd (CR 163), N5
- Pinesville Rd (CR 163), O2
- Pinesville Rd (CR 163), O3
- Pinesville Rd (CR 163), O4
- Pinesville Rd (CR 163), O5
- Pineville Ch Rd (CR 95), O3
- Plantation Dr, J10
- Plantation Dr, J11
- Plantation Dr, K10
- Plum Ln, I10
- Poll Mill Rd (CR 2), G10
- Poll Mill Rd (CR 2), G11
- Pond Rd (CR 83), I2
- Ponderosa Rd, L7
- Ponderosa Rd, M7
- Pope Ln, G6
- Power Station Rd (CR 166), J6
- Presidents Rd (CR 173), D8
- Preston Ln, F5
- Providence Ch Rd (CR 160), J6
- Quail Ln, D5
- R Rabbit Rd (CR 59), G5
- Rabbit Rd (CR 59), H5
- Red Diamond Rd, K2
- Red Oak Dr, D5
- Richard Hudson Rd (CR 63), I5
- Rick Waters Rd (CR 8), J8
- Riding Trail, M4
- Rennie Ln, G9
- Rose Ln, E8
- Rowe Rd (CR 36), E8
- Ruby Rd, Q7
- S Saddle Trail, E8
- Sales Rd (CR 5), H10
- Sales Rd (CR 5), H9
- Sam Dr, F6
- Sam McGarret Rd, R10
- Sammie Chapel Rd, N10
- Sand Pit Rd, D9
- Sandy Acres Rd (CR 139), J11
- Sandy Cir (CR 172), B8
- Sandy Cir (CR 172), C8
- Schurr Ln, I2
- Shady Ln, J7
- Short Short Rd (CR 30), C9
- Simmons Rd (CR 33), C9
- Simmons Rd (CR 33), D8
- Sisk Ln, N5
- Slaughter Rd (CR 96), Q4
- Slaughter Rd (CR 96), Q6
- Smoke St (CR 184), G6
- Sparrow Dr, E4
- Spoke Ln, E2
- Spring Hill Rd (CR 44), F7
- Spring Hill Rd (CR 44), G7
- Sugar Cane Ln, I2
- Sunflower Cir, L7
- Sunnyside Ct, E5
- Sunnyside Dr, E5
- Sunnyside Ln, D5
- Sweet Gum Ln, Q5
- Sweetwater Dr, N7
- T Thrasher Dr, J5
- Tower Point Rd (CR 21), H6
- Tower Point Rd (CR 21), I7
- Treadwell Ln, G8
- Treadwell Ln, G9
- Tulip Trail, F2
- Tymes Rd (CR 97), P5
- Tymes Rd (CR 97), Q5
- Tyson Rd, L7
- Turkey Trail, O10
- V Village Ct, E9
- Village Ln, D9
- Village Ln, E9
- W Walls Rd (CR 9), I8
- Walter Wells Rd (CR 7), I8
- Walter Wells Rd (CR 7), I9
- Watermelon Ln, F8
- Waters Grove, D8
- Watkins Lake Dr, J6
- Watkins Lake Way, J6
- Weaver Ln, O7
- Webb Rd (CR 17), K7
- Welch Rd, P7
- Welch Rd, E7
- Westwind Trail, M4
- Whispering Pines Rd (CR 45), F7
- Wiggins Rd (CR 98), P5
- Wiggins Rd (CR 98), P6
- Williams Loop (CR 81), J2
- Willow Ln (CR 169), I9
- Woody Stubbs Rd (CR 25), E7
- Woody Stubbs Rd (CR 25), F6
- Woodridge Rd, O3
- Woodridge Rd, P3
- Y Young Rd (CR 70), F2
- Youngblood Rd (CR 65), C3
- Youngblood Rd (CR 65), D3
- Z Zuber Anthony Rd (CR 24), G6

Road Index Map Marion County



- Paved Road (273 miles)
- Dirt Road (186 miles)
- Private Road (42 miles)